



Mickleover Primary School – Geography Knowledge Organiser


Title: Terrific Tales

Year Group: 2

Term: Spring 1

Vocabulary you will know...

key	Pictures or colours that represent something.
map	A diagram of land and sea.
aerial photo	A photograph taken from a great height.
Planned perspective	A view point from up above.
physical features	Natural things on the planet.
woodland	Land covered with trees.
forest	Land covered with trees and undergrowth.
UK	Four countries that make up the United Kingdom.
countryside	A rural area away from the city.
lake	A lake is a body of still water.



Key Learning

I know the four countries of the UK; England, Northern Ireland, Scotland, Wales.

I know that a map can represent land and water.

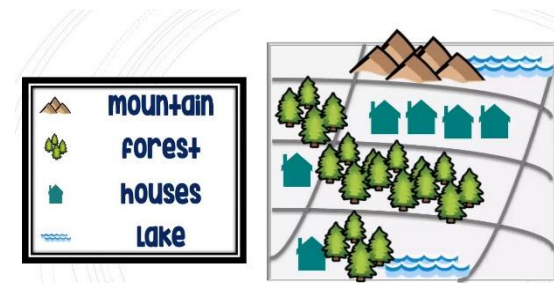
I know what makes up a woodland.

I know that physical features are natural.

I can represent physical features on a map.

I know that a key can represent different features on a map.

Key Example




Key Resources

Maps



Atlases



Globes



Google Earth

